





Surrounded by thriving wetlands, lush conservation areas and the picturesque Coomera River, this release embraces the natural beauty of Foreshore Coomera.

Discover the life you've been dreaming of at Foreshore, with 51 hectares of conservation area, three parks, kilometres of proposed dedicated walking and bike trails and the Coomera River as your neighbour. It's perfect place to call home.

Foreshore at a glance

-  Easy access to the Coomera River
-  Nearby to Coomera Train Station
-  Close to Westfield Coomera
-  51 hectares of conservation area



Visit us today. Foreshore Sales & Information Centre

Oakey Creek Road, Coomera QLD
P: 13 52 63
stockland.com.au/foreshore

All plans, diagrams, photographs, illustrations, statements and information in this brochure, including without limitation the location and size of any lots, are for illustrative purposes only and are based on information available to and the intention of Stockland at the time of creation (November 2020) and are subject to change without notice. No diagram, photograph, illustration, statement or information amounts to a legally binding obligation on or warranty by Stockland and Stockland accepts no liability for any loss or damage suffered by any person who relies on them either wholly or in part. Masterplan supplied for the purpose of providing an impression of Stockland and the approximate location of existing and proposed third party infrastructure, facilities, amenities, services and destinations, and is not intended to be used for any other purpose. Indications of location, distance or size are approximate and for indicative purposes only. Subject to change. Not to scale.

The Indigo Land Release

Stage 12b



The Indigo Land Release

.....

Oakey Creek Road, Coomera QLD

